






# Quarry Park Area Map

produced by BowenTrails.ca

We make no claims about the accuracy of this map, as it is a work in progress and we have several sources of map data that don't always match. Please always let someone know where you're going, and follow safety advice. Please respect private property signs.

200 m 

-  Shared trail (hike, bike, horses)
-  Deer trail (may be hard to follow)
-  Dirt road
-  Bike trail (bike, hike)
-  Roadside trail or shoulder
-  Gravel Road
-  Hiking only (no bikes or horses)
-  Trail on private land (no access)

-  Crown land
-  Nature reserve
-  Private land
-  Municipal park
-  Provincial park

