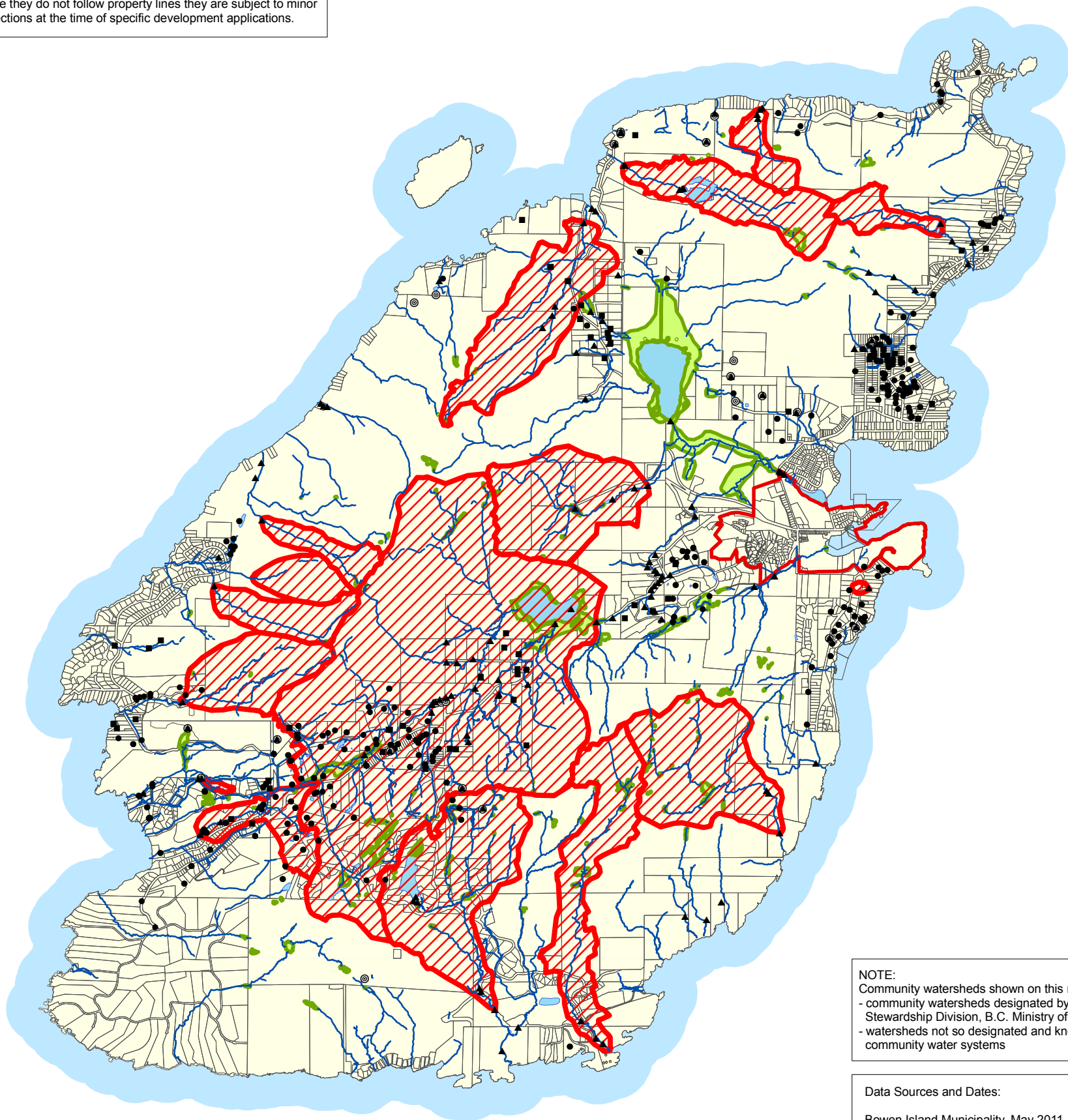









Note: All boundaries and locations are approximate; where they do not follow property lines they are subject to minor corrections at the time of specific development applications.



NOTE:  
 Community watersheds shown on this map include:  
 - community watersheds designated by the Water Stewardship Division, B.C. Ministry of Environment  
 - watersheds not so designated and known to supply community water systems

Data Sources and Dates:  
 Bowen Island Municipality, May 2011  
 B.C. Ministry of Environment, April 2011



-  Community Watershed
-  Freshwater
-  Wetland
-  Stream
-  Water intake, licenced
-  Well, drilled
-  Well, dug
-  Spring
-  Snug Cove Village Boundary

**Bowen Island Municipality  
 Official Community Plan  
 Bylaw No. 282, 2010**

**Watershed, Aquifer and  
 Stream Protection  
 Development Permit Area**

**Schedule B - 4  
 Water Resource  
 Protection Areas**

August 16, 2011

